

2503 Kelley Ave (1)



1/8/2026, 8:38:08 AM

1:1,128

MCWD_STREAM_ORDER_gdb - MCWD_STREAM_ORDER

MCWD_FAW_gdb - MCWD_FAW

Fiber Address Point

UndergroundJunction

BoreHole

Junction

UndergroundStructure

Ped

Apt Box

Vault

WETLAND CONFLICT

Trench

No

Yes

Address Point

PON Service Areas

Source: Esri, Vantor, Earthstar Geographics, and the GIS User Community, Esri Community Maps Contributors, Metropolitan Council, MetroGIS, Three Rivers Park District, MN Dept Natural Resources, © OpenStreetMap, Microsoft, Esri, TomTom, Garmin, SafeGraph, GeoTechnologies, Inc, METI/NASA, USGS, EPA, NPS,

Web AppBuilder for ArcGIS

2625 Kelley Ave (2)



1/8/2026, 8:33:45 AM

1:2,257

MCWD_STREAM_ORDER_gdb - MCWD_STREAM_ORDER

MCWD_FAW_gdb - MCWD_FAW

Fiber Address Point

UndergroundJunction

BoreHole

Junction

UndergroundStructure

<all other values>

Ped

Apt Box

Vault

WETLAND CONFLICT

<all other values>

No

Yes

Address Point

PON Service Areas

Source: Esri, Vantor, Earthstar Geographics, and the GIS User Community, Esri Community Maps Contributors, Metropolitan Council, MetroGIS, Three Rivers Park District, MN Dept Natural Resources, © OpenStreetMap, Microsoft, Esri, TomTom, Garmin, SafeGraph, GeoTechnologies, Inc, METI/NASA, USGS, EPA, NPS,

Web AppBuilder for ArcGIS

Source: Esri, Vantor, Earthstar Geographics, and the GIS User Community | Esri Community Maps Contributors, Metropolitan Council, MetroGIS, Three Rivers Park District, MN Dept Natural Resources, © OpenStreetMap, Microsoft, Esri, TomTom, Garmin, SafeGraph, GeoTechnologies, Inc, METI/NASA, USGS, EPA,

3201 ShadyWood Circle (1)



1/8/2026, 8:40:36 AM

1:1,128

MCWD_STREAM_ORDER_gdb - MCWD_STREAM_ORDER

MCWD_FAW_gdb - MCWD_FAW

Fiber Address Point

UndergroundJunction

BoreHole

Junction

UndergroundStructure

Ped

Apt Box

Vault

WETLAND CONFLICT

Trench

No

Yes

Address Point

PON Service Areas

Source: Esri, Vantor, Earthstar Geographics, and the GIS User Community, Esri Community Maps Contributors, Metropolitan Council, MetroGIS, Three Rivers Park District, MN Dept Natural Resources, © OpenStreetMap, Microsoft, Esri, TomTom, Garmin, SafeGraph, GeoTechnologies, Inc, METI/NASA, USGS, EPA, NPS,

Source: Esri, Vantor, Earthstar Geographics, and the GIS User Community | Esri Community Maps Contributors, Metropolitan Council, MetroGIS, Three Rivers Park District, MN Dept Natural Resources, © OpenStreetMap, Microsoft, Esri, TomTom, Garmin, SafeGraph, GeoTechnologies, Inc, METI/NASA, USGS, EPA,

Web AppBuilder for ArcGIS

2680 ShadyWood Road (2)



1/8/2026, 8:26:55 AM

1:1,128

MCWD_STREAM_ORDER_gdb - MCWD_STREAM_ORDER

MCWD_FAW_gdb - MCWD_FAW

Fiber Address Point

UndergroundJunction

BoreHole

Junction

UndergroundStructure

<all other values>

Ped

Apt Box

Vault

WETLAND CONFLICT

Trench

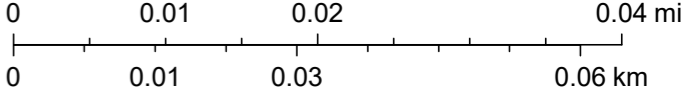
<all other values>

No

Yes

Address Point

PON Service Areas



Source: Esri, Vantor, Earthstar Geographics, and the GIS User Community, Esri Community Maps Contributors, Metropolitan Council, MetroGIS, Three Rivers Park District, MN Dept Natural Resources, © OpenStreetMap, Microsoft, Esri, TomTom, Garmin, SafeGraph, GeoTechnologies, Inc, METI/NASA, USGS, EPA, NPS,

Web AppBuilder for ArcGIS

2540 Casco Point Road (2)



1/8/2026, 8:44:24 AM

1:1,128

- MCWD_STREAM_ORDER_gdb - MCWD_STREAM_ORDER

MCWD_FAW_gdb - MCWD_FAW

Fiber Address Point

UndergroundJunction

BoreHole

Junction
- UndergroundStructure

<all other values>

Ped

Apt Box

Vault

WETLAND CONFLICT
- Trench

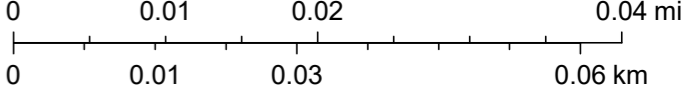
<all other values>

No

Yes

Address Point

PON Service Areas



Source: Esri, Vantor, Earthstar Geographics, and the GIS User Community, Esri Community Maps Contributors, Metropolitan Council, MetroGIS, Three Rivers Park District, MN Dept Natural Resources, © OpenStreetMap, Microsoft, Esri, TomTom, Garmin, SafeGraph, GeoTechnologies, Inc, METI/NASA, USGS, EPA, NPS,

Web AppBuilder for ArcGIS

2312 Old Beach Road (3)



1/8/2026, 8:21:23 AM

1:2,257

MCWD_STREAM_ORDER_gdb - MCWD_STREAM_ORDER

MCWD_FAW_gdb - MCWD_FAW

Fiber Address Point

UndergroundJunction

BoreHole

Junction

UndergroundStructure

<all other values>

Ped

Apt Box

Vault

WETLAND CONFLICT

Trench

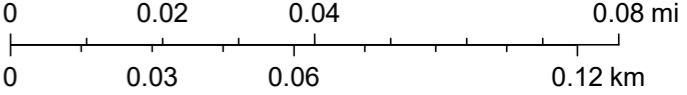
<all other values>

No

Yes

Address Point

PON Service Areas



Source: Esri, Vantor, Earthstar Geographics, and the GIS User Community, Esri Community Maps Contributors, Metropolitan Council, MetroGIS, Three Rivers Park District, MN Dept Natural Resources, © OpenStreetMap, Microsoft, Esri, TomTom, Garmin, SafeGraph, GeoTechnologies, Inc, METI/NASA, USGS, EPA, NPS,

Web AppBuilder for ArcGIS

2312 Old Beach Rd
Orono
Shorline Drive and Old Beach Road Street View

Share

Plan to set up Bore outside 100'. Will
Need to Set Structure with 100 Feet.
Will Follow Soil Stabilization Plans to set
and capture ducts.



Google Maps